

Key

- Licence block boundary
- 10km potential zone of impact
- 1km buffer zone
- 10km buffer zone
- Special Area of Conservation (SAC)
- Special Protection Area (SPA)
- RAMSAR

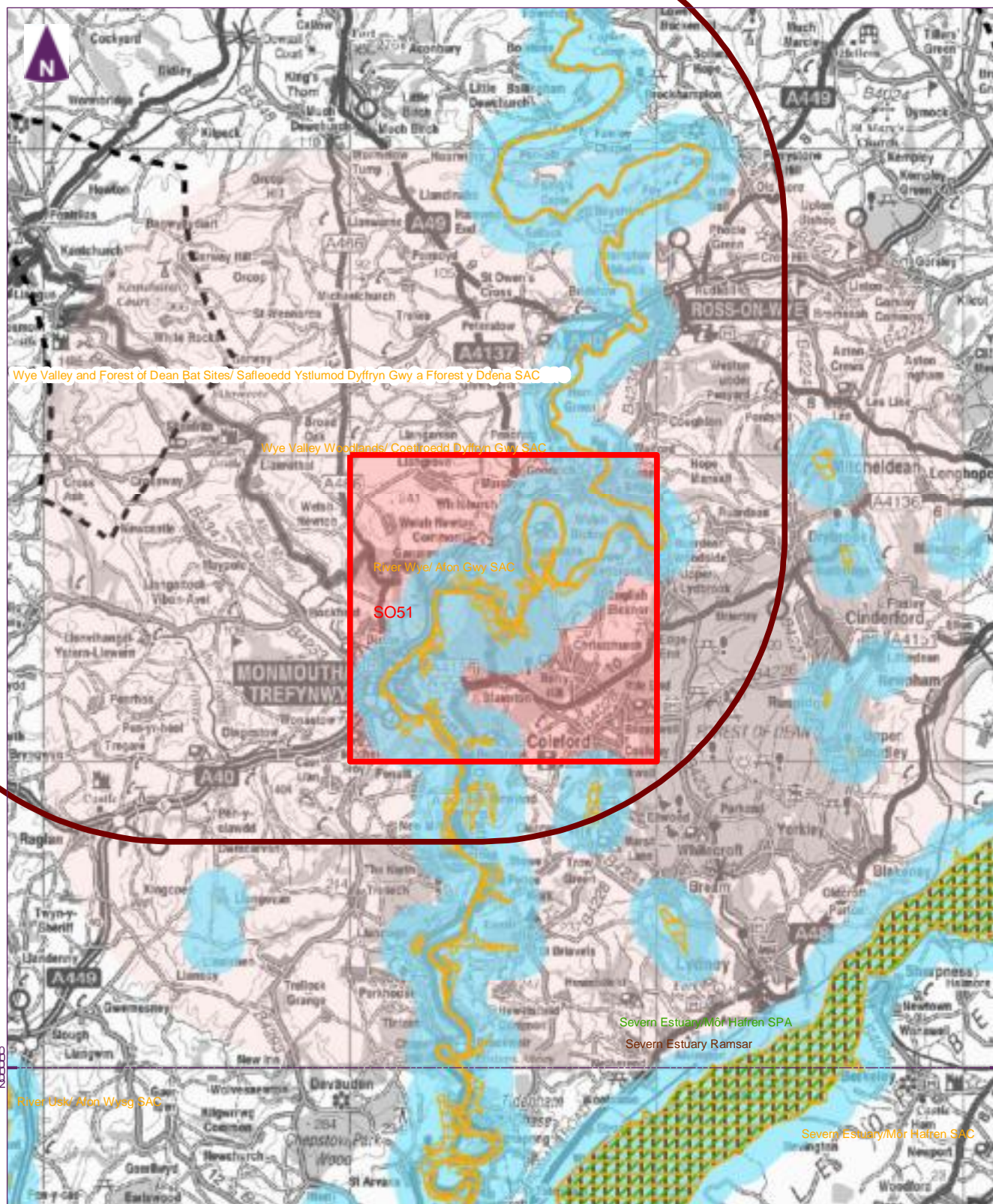
0 5 10 km

Scale at A4: 1:185,000

Habitat Regulations Assessment
(HRA) of 14th Round Onshore
Oil and Gas Licence
Applications
Department of Energy and
Climate Change



Figure 1
HRA of Licence Application Block
SO50



Key

- Licence block boundary
- 10km potential zone of impact
- 1km buffer zone
- 10km buffer zone
- Special Area of Conservation (SAC)
- Special Protection Area (SPA)
- RAMSAR

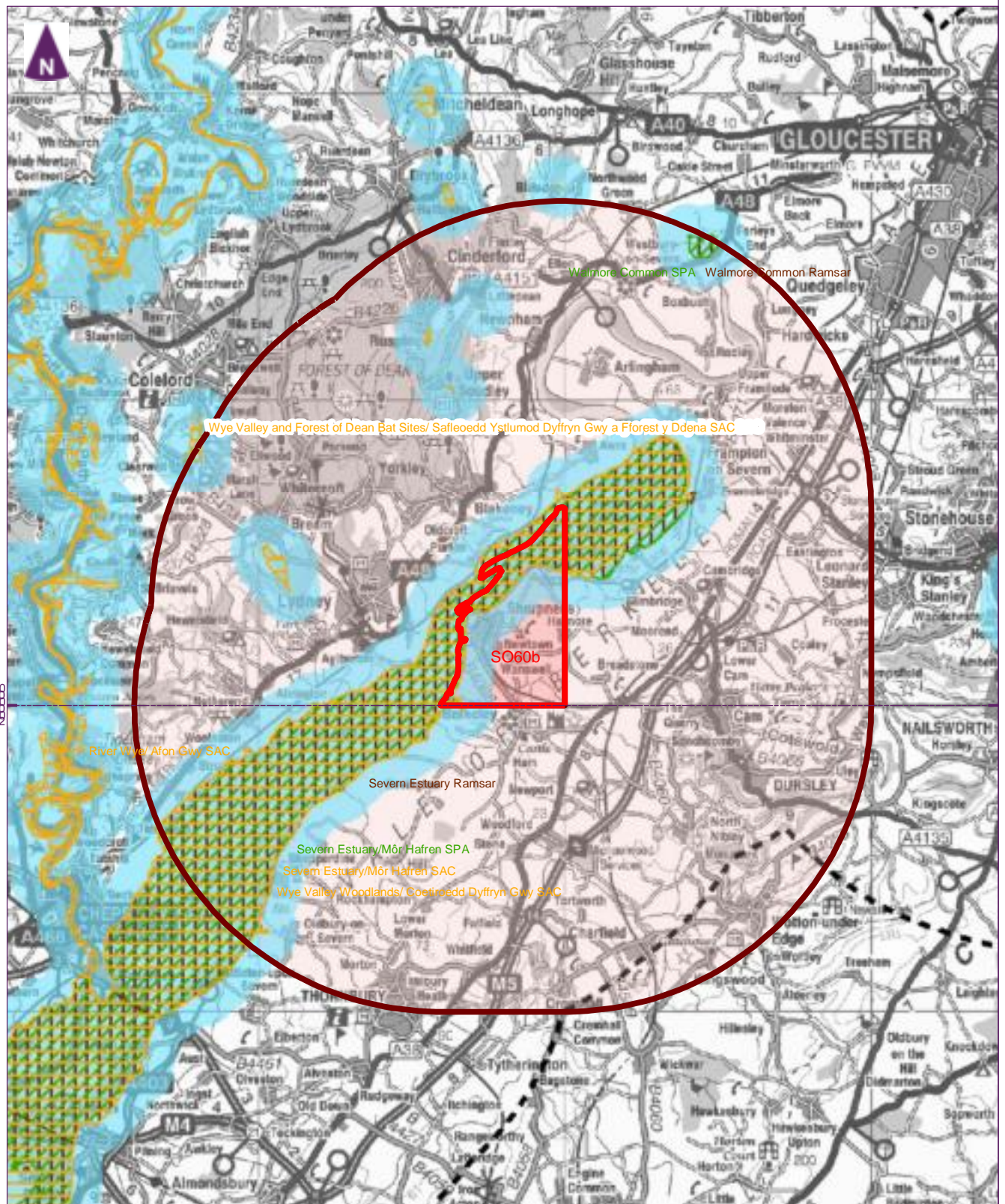
0 5 10 km

Scale at A4: 1:185,000

Habitat Regulations Assessment
(HRA) of 14th Round Onshore
Oil and Gas Licence
Applications
Department of Energy and
Climate Change



Figure 1
HRA of Licence Application Block
SO51



Key

- Licence block boundary
- 10km potential zone of impact
- 1km buffer zone
- 10km buffer zone
- Special Area of Conservation (SAC)
- Special Protection Area (SPA)
- RAMSAR

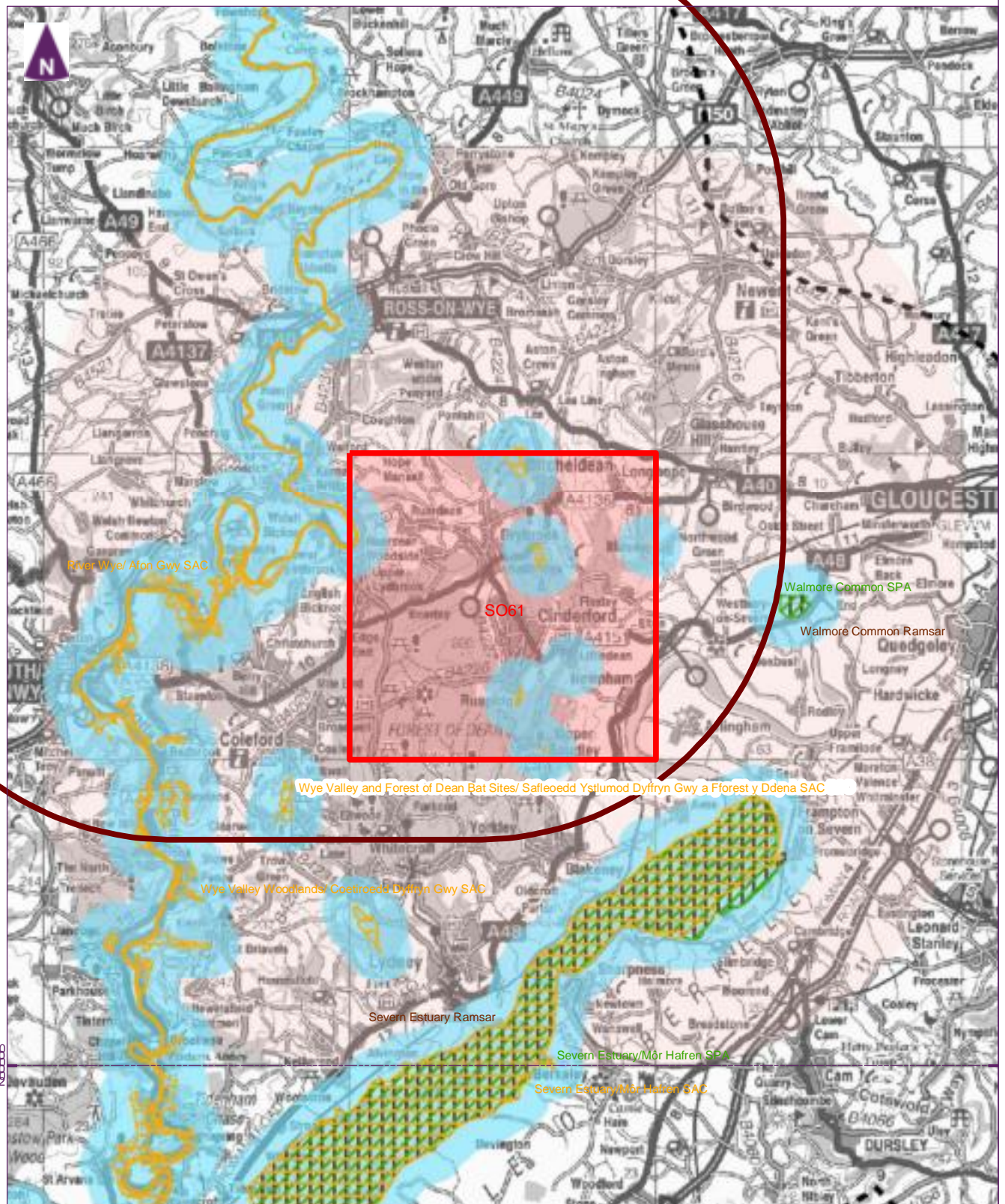
0 5 10 km

Scale at A4: 1:185,000

Habitat Regulations Assessment
(HRA) of 14th Round Onshore
Oil and Gas Licence
Applications
Department of Energy and
Climate Change



Figure 1
HRA of Licence Application Block
SO60b



Key

- Licence block boundary
- 10km potential zone of impact
- 1km buffer zone
- 10km buffer zone
- Special Area of Conservation (SAC)
- Special Protection Area (SPA)
- RAMSAR

0 5 10 km

Scale at A4: 1:185,000

Habitat Regulations Assessment (HRA) of 14th Round Onshore Oil and Gas Licence Applications
Department of Energy and Climate Change



Figure 1
HRA of Licence Application Block SO61